Appendix A – Maps from the Preservation Plan for Griffin, Georgia

The following maps were prepared by School of Environmental Design, University of Georgia, for the *Preservation Plan for Griffin, Georgia* in 2002. They are reproduced here to supplement the inventory of cultural resources of the Natural and Cultural Resources chapter of this plan.

Figure A-1: Developmental History, 1840-1849
Figure A-2: Developmental History, 1850-1869
Figure A-3: Developmental History, 1870-1889
Figure A-4: Developmental History, 1890-1909
Figure A-5: Developmental History, 1910-1940

Figure A-1

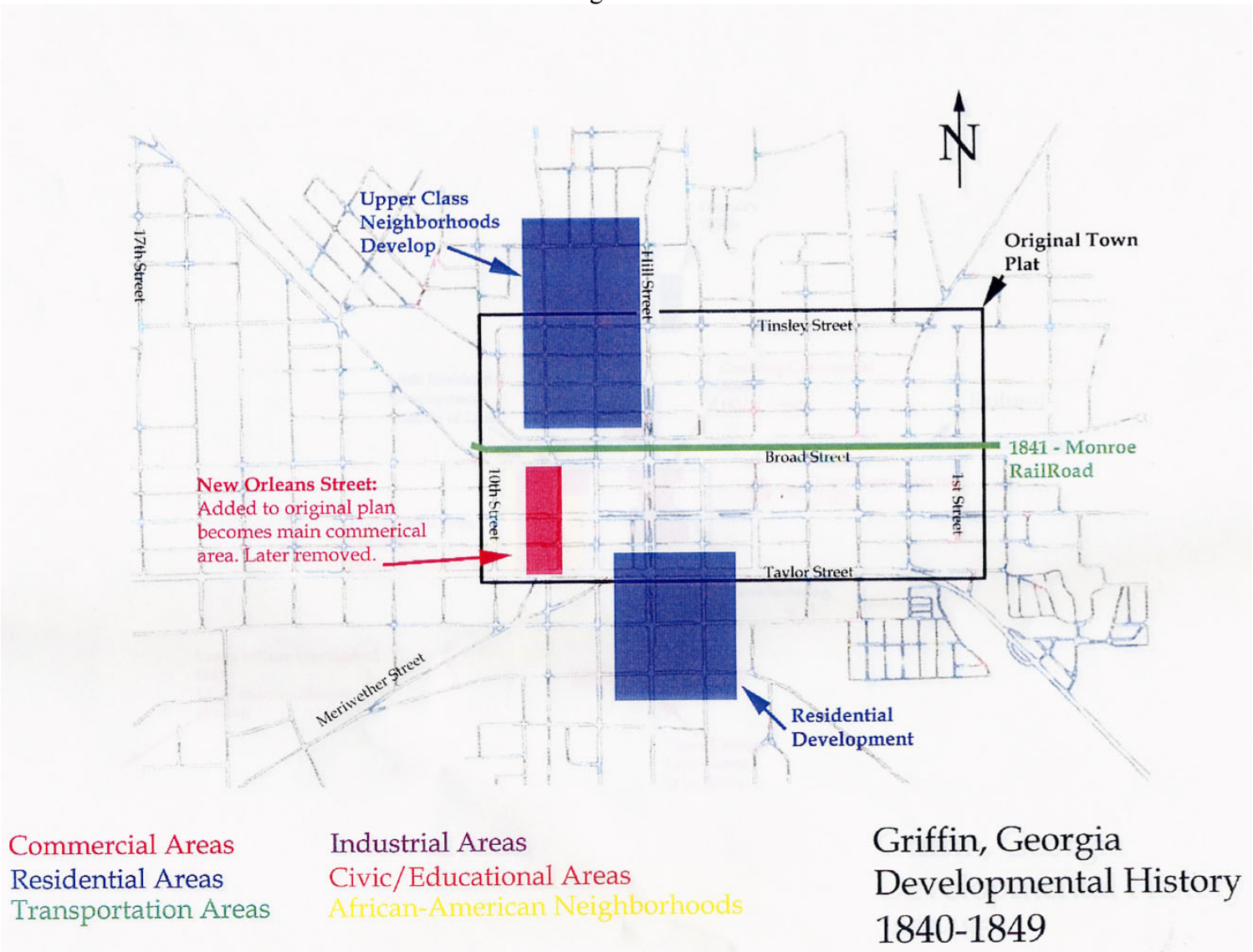
N
Upper Class
Neighborhoods
Develop
Original Town
Plat
17th Street
Hill Street
Tinsley Street
Broad Street
1841 - Monroe
RailRoad
New Orleans Street:
Added to original plan
becomes main commerical
area. Later removed.
10th Street
1st Street
Taylor Street
Meriwether Street
Residential
Development
Commercial Areas
Residential Areas
Transportation Areas
Industrial Areas
Civic/Educational Areas
African-American Neighborhoods
Griffin, Georgia
Developmental History
1840-1849

Figure A-2

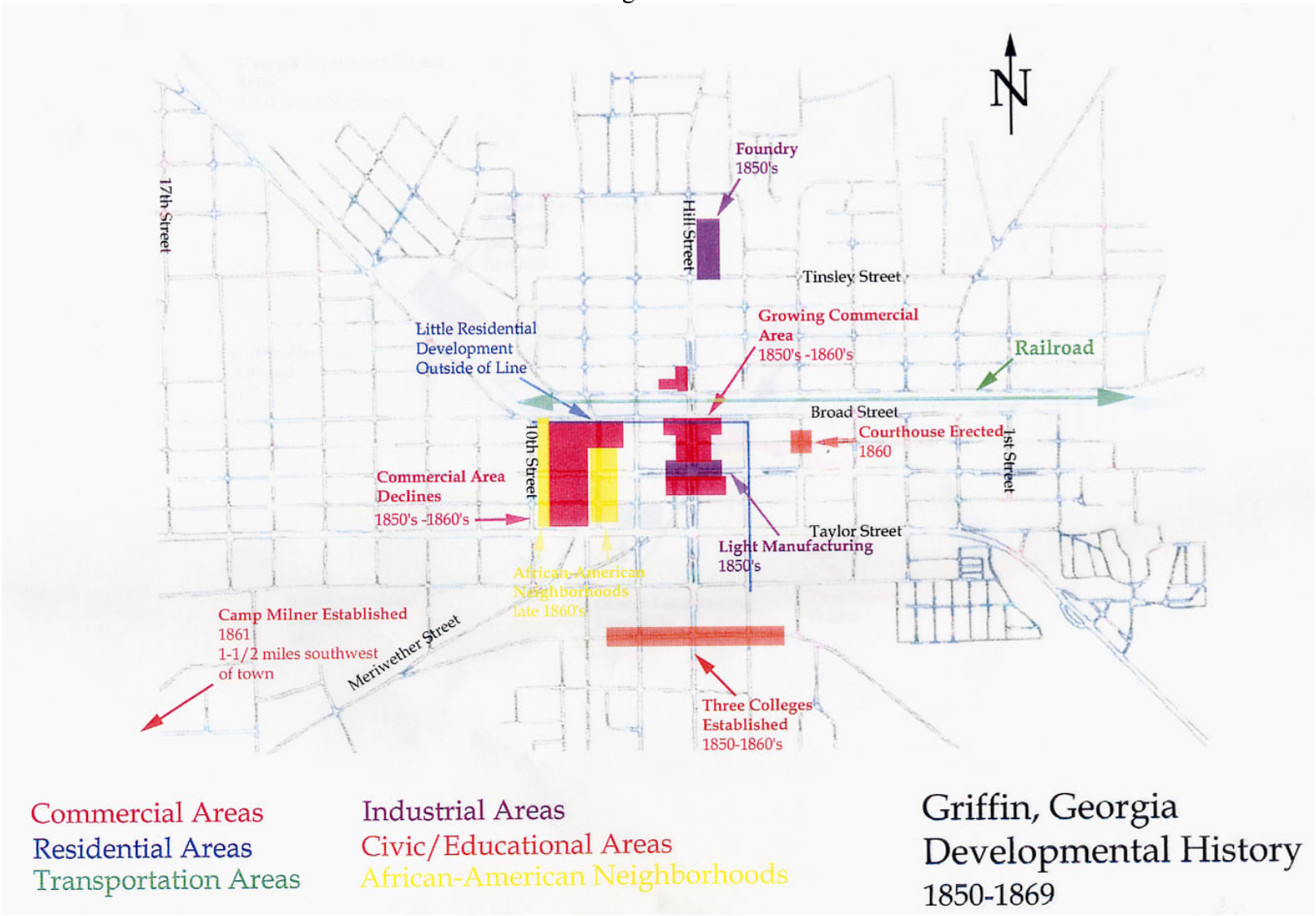
N
Foundry
1850's
17th Street
Hill Street
Tinsley Street
Growing Commercial
Area
1850's -1860's
Little Residential
Development
Outside of Line
Railroad
Broad Street
Courthouse Erected
1860
10th Street
1st Street
Commercial Area
Declines
1850's -1860's
Taylor Street
Light Manufacturing
1850's
African-American
Neighborhoods
late 1860's
Camp Milner Established
1861
1-1/2 miles southwest
of town
Meriwether Street
Three Colleges
Established
1850-1860's
Commercial Areas
Residential Areas
Transportation Areas
Industrial Areas
Civic/Educational Areas
African-American Neighborhoods
Griffin, Georgia
Developmental History
1850-1869

Figure A-3

Georgia Experiment Station
1888
1-1/2 miles Northwest
N
17th Street
Griffin Manufactoring Company
1883
First Mill
Hill Street
Tinsley Street
Little Development
East or North of Town
Griffin-Newnan Railroad
1871
Broad Street
10th Street
Main Commercial District
1st Street
African-American Neighborhoods
Taylor Street
Georgia Midland Railroad
1886
Other Manufactoring
Late 1880's
First Public School
Meriwether Street
Commercial Areas
Residential Areas
Transportation Areas
Industrial Areas
Civic/Educational Areas
African-American Neighborhoods
Griffin, Georgia
Developmental History
1870-1889

Figure A-4

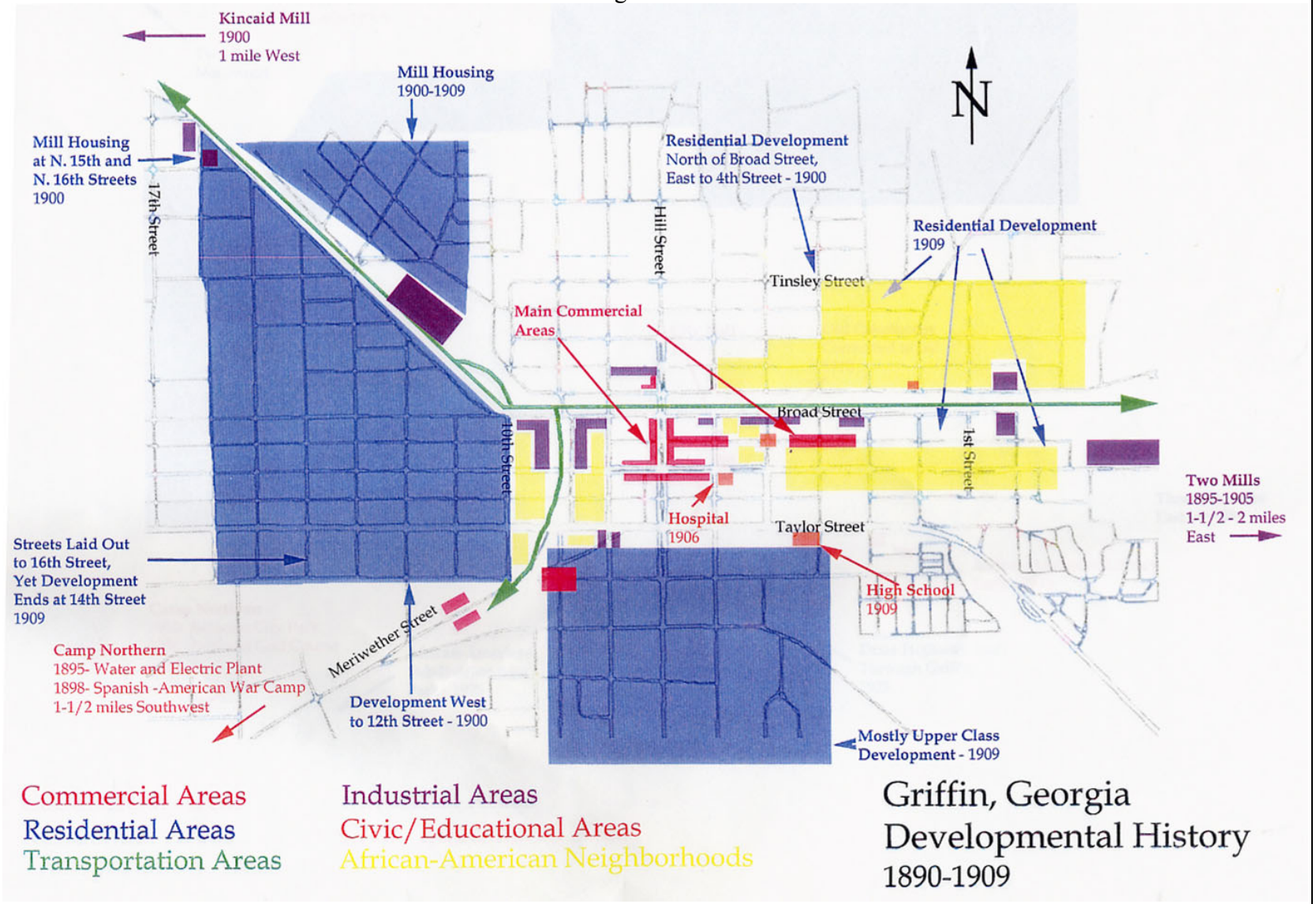
Kincaid Mill
1900
1 mile West
Mill Housing
1900-1909
Mill Housing
at N. 15th and
N. 16th Streets
1900
17th Street
Residential Development
North of Broad Street,
East to 4th Street - 1900
Hill Street
Residential Development
1909
Tinsley Street
Main Commercial
Areas
Broad Street
10th Street
1st Street
Two Mills
1895-1905
1-1/2 - 2 miles
East
Hospital
1906
Taylor Street
High School
1909
Streets Laid Out
to 16th Street,
Yet Development
Ends at 14th Street
1909
Meriwether Street
Camp Northern
1895- Water and Electric Plant
1898- Spanish -American War Camp
1-1/2 miles Southwest
Development West
to 12th Street - 1900
Mostly Upper Class
Development - 1909
Commercial Areas
Residential Areas
Transportation Areas
Industrial Areas
Civic/Educational Areas
African-American Neighborhoods
Griffin, Georgia
Developmental History
1890-1909

Figure A-5

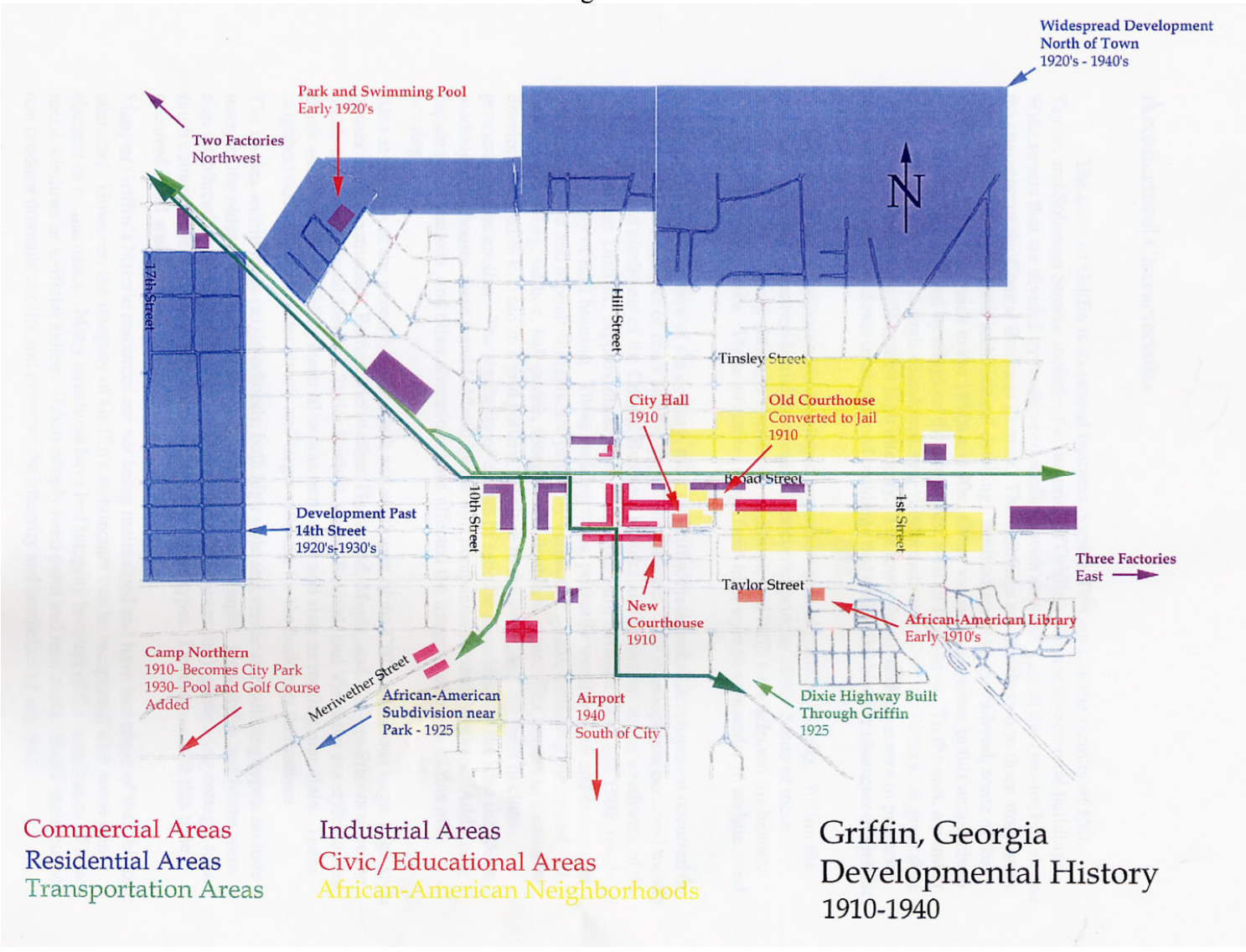
Widespread Development
North of Town
1920's - 1940's
Park and Swimming Pool
Early 1920's
Two Factories
Northwest
N
17th Street
Hill Street
Tinsley Street
City Hall
1910
Old Courthouse
Converted to Jail
1910
Broad Street
10th Street
1st Street
Development Past
14th Street
1920's-1930's
Three Factories
East
Taylor Street
New
Courthouse
1910
African-American Library
Early 1910's
Camp Northern
1910- Becomes City Park
1930- Pool and Golf Course
Added
Meriwether Street
African-American
Subdivision near
Park - 1925
Airport
1940
South of City
Dixie Highway Built
Through Griffin
1925
Commercial Areas
Residential Areas
Transportation Areas
Industrial Areas
Civic/Educational Areas
African-American Neighborhoods
Griffin, Georgia
Developmental History
1910-1940