

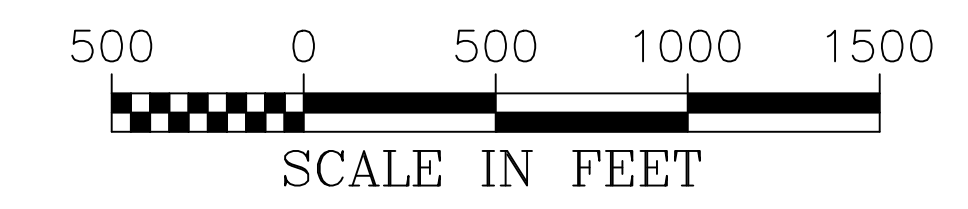
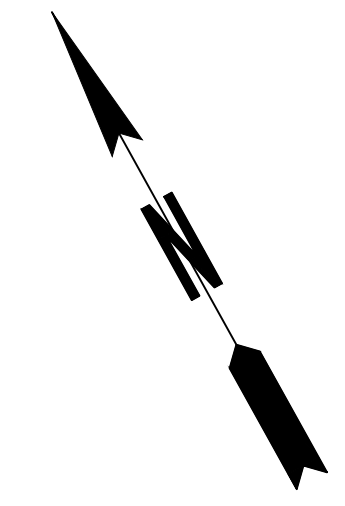
**LEGEND**

- PROPOSED ABOVE GROUND UTILITY ALIGNMENT
- PROPOSED UNDERGROUND UTILITY ALIGNMENT
- EXISTING ELECTRICAL UTILITY LINES
- INITIAL AIRPORT LAYOUT
- ULTIMATE AIRPORT LAYOUT
- INITIAL PROPERTY LINE
- ULTIMATE PROPERTY LINE
- PHASE 1 LAND ACQUISITION
- PHASE 2 LAND ACQUISITION

**01 INITIAL ABOVE GROUND REROUTED ALIGNMENT**  
 EX-01 1" = 500'

**NOTES:**

UTILITY ACCESS CORRIDOR  
 - LENGTH = 21,958 LF



NO.	REVISION REFERENCE	DATE



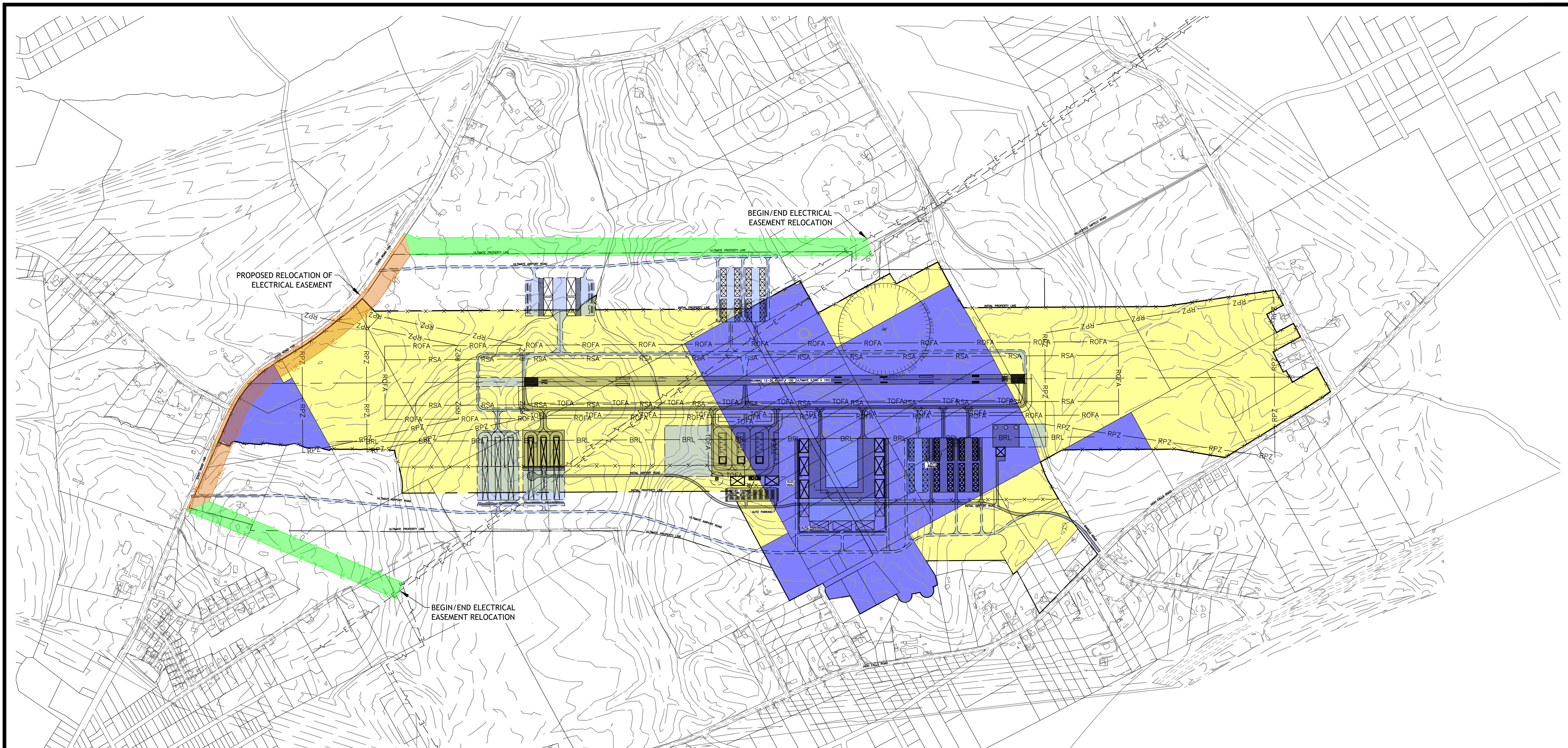
**GRIFFIN-SPALDING AIRPORT**  
 EASEMENT RELOCATION PLAN  
 CITY OF GRIFFIN, SPALDING COUNTY, GEORGIA

**CROY**  
 200 NORTH COBB PARKWAY, BLDG. 400, SUITE 413  
 MARIETTA, GA 30062  
 PHONE: (770) 971-5407 FAX: (770) 971-0620

SHEET TITLE  
**INITIAL ABOVE GROUND REROUTED ALIGNMENT**

DRAWN BY DGP	CHECKED BY KME
SCALE 1"=500'	ISSUE DATE 05/19/2020
PROJECT NUMBER 1846.010	
DRAWING NUMBER <b>EX-01</b>	
SHEET 01 of 04	

NOT ISSUED FOR CONSTRUCTION  
 Drawing Location: D:\P\Projects\1846\Griffin-Spalding County Airport\1846.010\1846.010 Easement Relocation\1846.010.dwg  
 Plot Scale: 1"=500'



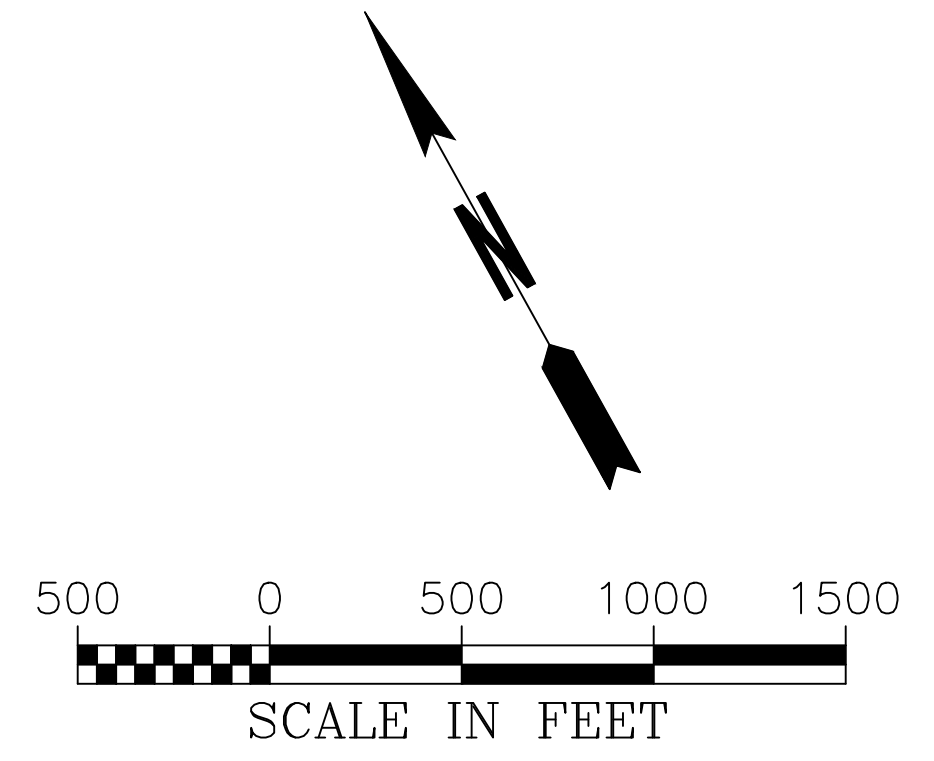
**LEGEND**

- PROPOSED ABOVE GROUND UTILITY ALIGNMENT
- PROPOSED UNDERGROUND UTILITY ALIGNMENT
- EXISTING ELECTRICAL UTILITY LINES
- INITIAL AIRPORT LAYOUT
- ULTIMATE AIRPORT LAYOUT
- INITIAL PROPERTY LINE
- ULTIMATE PROPERTY LINE
- PHASE 1 LAND ACQUISITION
- PHASE 2 LAND ACQUISITION

**02 INITIAL UNDERGROUND REROUTED ALIGNMENT**  
 EX-02 1" = 500'

**NOTES:**

UTILITY ACCESS CORRIDOR  
 - LENGTH = 11,510 LF



NO.	REVISION REFERENCE	DATE



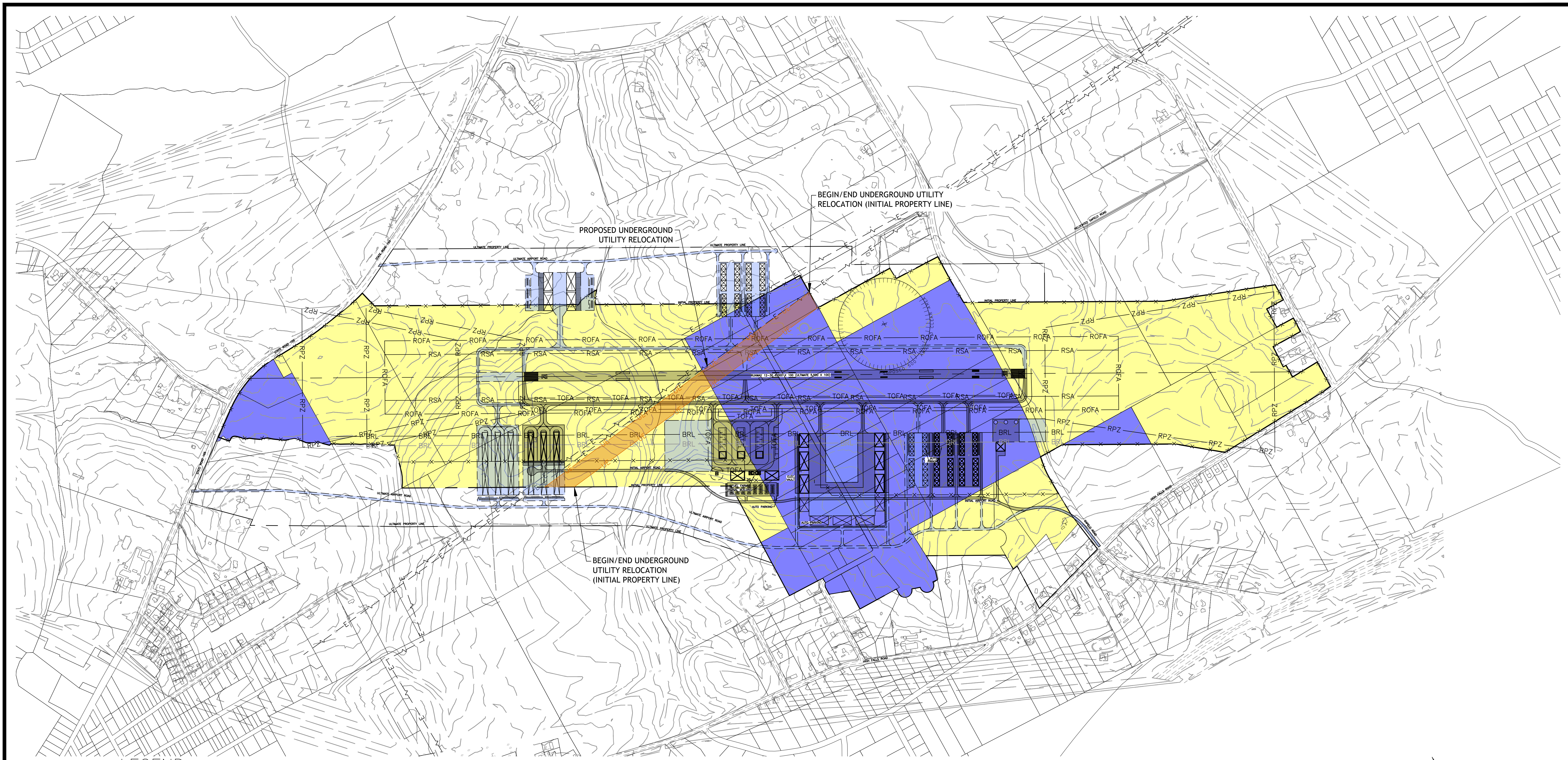
**GRIFFIN-SPALDING AIRPORT**  
 EASEMENT RELOCATION PLAN  
 CITY OF GRIFFIN, SPALDING COUNTY, GEORGIA

200 NORTH COBB PARKWAY, BLDG. 400, SUITE 413  
 MARIETTA, GA 30062  
 PHONE: (770) 971-5407 FAX: (770) 971-0620  
THESE PLANS AND DRAWINGS ARE NOT TO BE REPRODUCED, CHANGED OR COPIED IN ANY FORM OR MANNER WHATSOEVER WITHOUT FIRST OBTAINING THE EXPRESS WRITTEN PERMISSION AND CONSENT OF CROY ENGINEERING, LLC. NOR ARE THEY TO BE ASSIGNED TO ANY PARTY WITHOUT WRITTEN PERMISSION AND CONSENT.

SHEET TITLE  
**INITIAL UNDERGROUND REROUTED ALIGNMENT**

DRAWN BY DGP	CHECKED BY KME
SCALE 1"=500'	ISSUE DATE 05/19/2020
PROJECT NUMBER 1846.010	
DRAWING NUMBER <b>EX-02</b>	
SHEET 02 of 04	

NOT ISSUED FOR CONSTRUCTION  
 Plot Scale: 1"=500' Drawing Location: C:\P\Plot Style Design\_color.ctb Plotted By: Daniel Parks on 5/26/2020, 12:59 PM



**LEGEND**

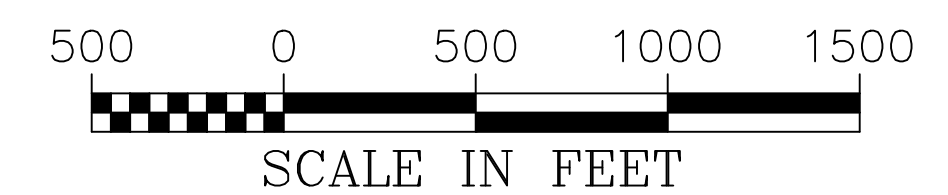
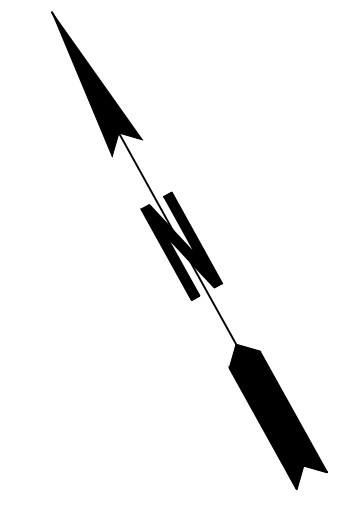
- PROPOSED ABOVE GROUND UTILITY ALIGNMENT
- PROPOSED UNDERGROUND UTILITY ALIGNMENT
- EXISTING ELECTRICAL UTILITY LINES
- INITIAL AIRPORT LAYOUT
- ULTIMATE AIRPORT LAYOUT
- INITIAL PROPERTY LINE
- ULTIMATE PROPERTY LINE
- PHASE 1 LAND ACQUISITION
- PHASE 2 LAND ACQUISITION

**03 PROPOSED UNDERGROUND UTILITY RELOCATION PLAN (1 OF 3)**

EX-03 1" = 500'

**NOTES:**

UTILITY ACCESS CORRIDOR  
- LENGTH = 3,585 LF



NO.	REVISION REFERENCE	DATE



**GRIFFIN-SPALDING AIRPORT**

EASEMENT RELOCATION PLAN

CITY OF GRIFFIN, SPALDING COUNTY, GEORGIA

200 NORTH COBB PARKWAY, BLDG. 400, SUITE 413  
MARIETTA, GA 30062  
PHONE: (770) 971-5407 FAX: (770) 971-0620

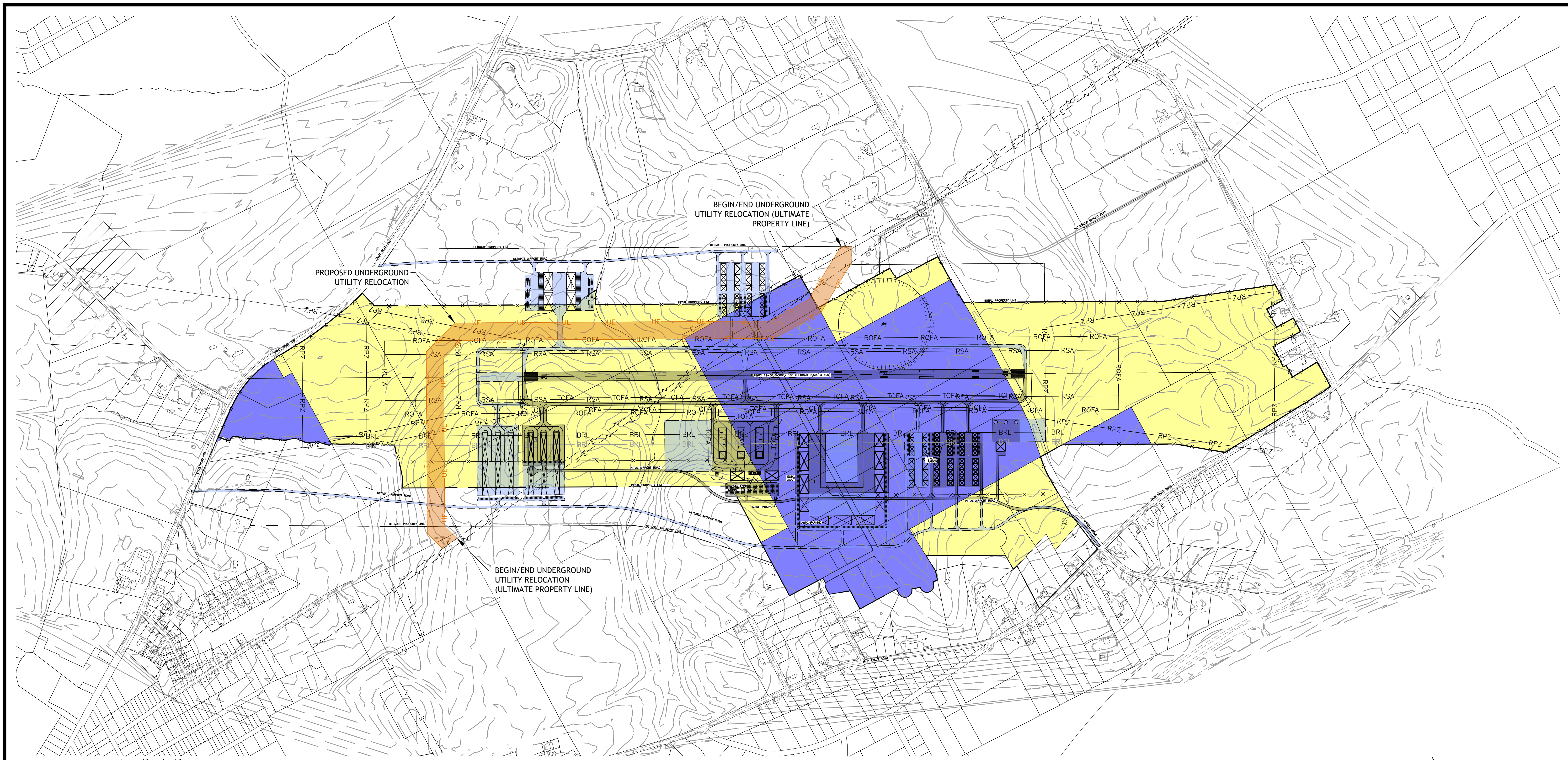
THESE PLANS AND DRAWINGS ARE NOT TO BE REPRODUCED, CHANGED OR COPIED IN ANY FORM OR MANNER WHATSOEVER WITHOUT FIRST OBTAINING THE EXPRESS WRITTEN PERMISSION AND CONSENT OF CROY ENGINEERING, L.L.C. NOR ARE THEY TO BE ASSIGNED TO ANY PARTY WITHOUT WRITTEN PERMISSION AND CONSENT.

SHEET TITLE  
**PROPOSED UNDERGROUND UTILITY RELOCATION PLAN (1 OF 3)**

DRAWN BY DGP	CHECKED BY KME
SCALE 1"=500'	ISSUE DATE 05/19/2020
PROJECT NUMBER 1846.010	
DRAWING NUMBER <b>EX-03</b>	
SHEET 03 of 05	

NOT ISSUED FOR CONSTRUCTION

Plot Scale: 1"=50', Drawing Rotation: 0.0°, Plot Style: Design\_color.ctb, Plotted By: Daniel Parks on 5/29/2020, 1:00 PM



**LEGEND**

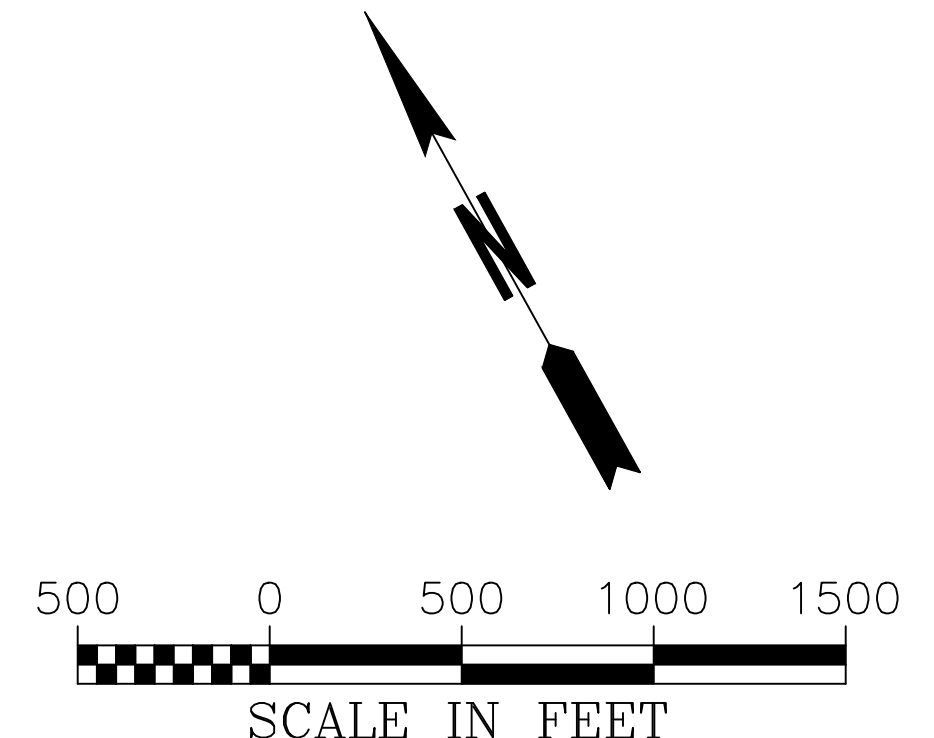
- PROPOSED ABOVE GROUND UTILITY ALIGNMENT
- PROPOSED UNDERGROUND UTILITY ALIGNMENT
- EXISTING ELECTRICAL UTILITY LINES
- INITIAL AIRPORT LAYOUT
- ULTIMATE AIRPORT LAYOUT
- INITIAL PROPERTY LINE
- ULTIMATE PROPERTY LINE
- PHASE 1 LAND ACQUISITION
- PHASE 2 LAND ACQUISITION

**04 PROPOSED UNDERGROUND UTILITY RELOCATION PLAN (2 OF 3)**

EX-04 1" = 500'

**NOTES:**

UTILITY ACCESS CORRIDOR  
- LENGTH = 7,260 LF



NO.	REVISION REFERENCE	DATE



**GRIFFIN-SPALDING AIRPORT**  
 EASEMENT RELOCATION PLAN  
 CITY OF GRIFFIN, SPALDING COUNTY, GEORGIA

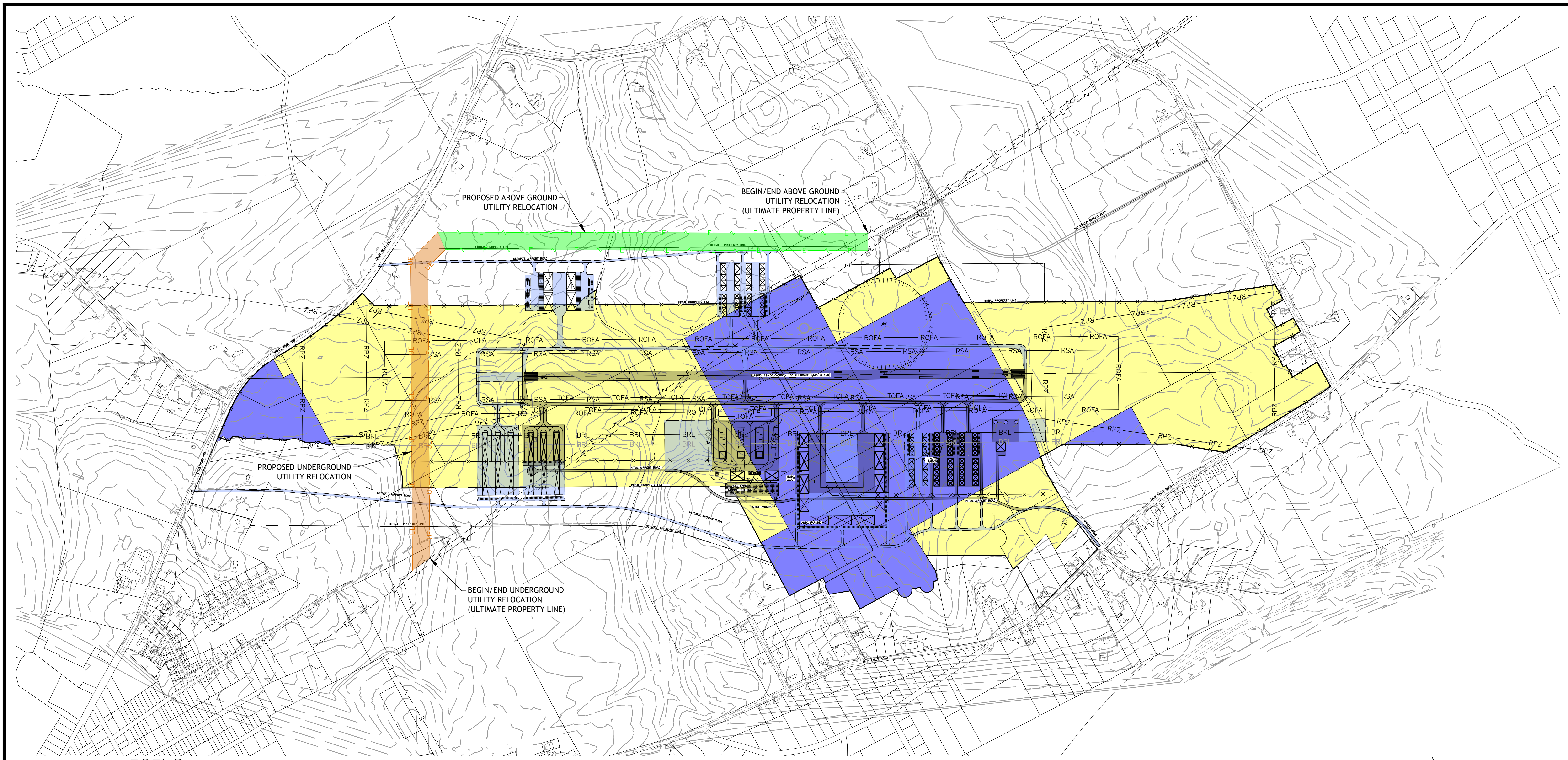
200 NORTH COBB PARKWAY, BLDG. 400, SUITE 413  
 MARIETTA, GA 30062  
 PHONE: (770) 971-5407 FAX: (770) 971-0620

THESE PLANS AND DRAWINGS ARE NOT TO BE REPRODUCED, CHANGED OR COPIED IN ANY FORM OR MANNER WHATSOEVER WITHOUT FIRST OBTAINING THE EXPRESS WRITTEN PERMISSION AND CONSENT OF CROY ENGINEERING, LLC. NOR ARE THEY TO BE ASSIGNED TO ANY PARTY WITHOUT WRITTEN PERMISSION AND CONSENT.

SHEET TITLE  
**PROPOSED UNDERGROUND UTILITY RELOCATION PLAN (2 OF 3)**

DRAWN BY DGP	CHECKED BY KME
SCALE 1"=500'	ISSUE DATE 05/19/2020
PROJECT NUMBER 1846.010	
DRAWING NUMBER <b>EX-04</b>	
SHEET 04 of 05	

NOT ISSUED FOR CONSTRUCTION  
 Plot Scale: 1"=50', Drawing Rotation: 0.0°, Plot Style: Design\_color.ctb, Plotted By: Daniel Parks on 5/29/2020, 1:00 PM  
 Drawing Location: P:\Marietta\1846 Griffin-Spalding County Airport\1846.010 Prelim Design and ALP\Update Engineering\Design\1846.010 Easement Relocation Corridor.dwg



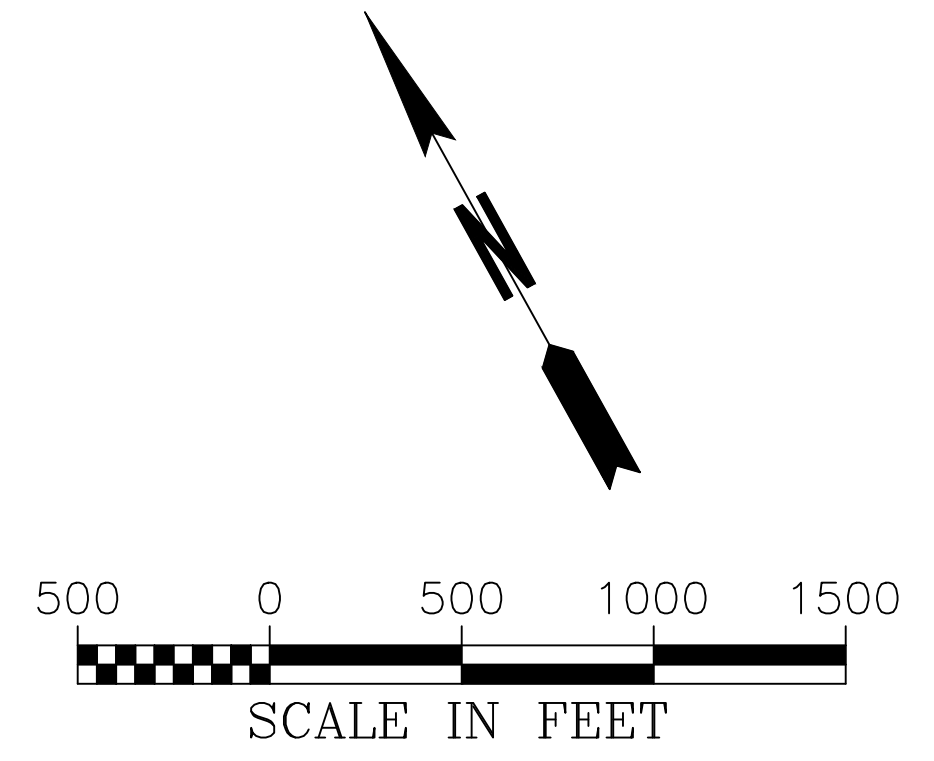
**LEGEND**

- PROPOSED ABOVE GROUND UTILITY ALIGNMENT
- PROPOSED UNDERGROUND UTILITY ALIGNMENT
- EXISTING ELECTRICAL UTILITY LINES
- INITIAL AIRPORT LAYOUT
- ULTIMATE AIRPORT LAYOUT
- INITIAL PROPERTY LINE
- ULTIMATE PROPERTY LINE
- PHASE 1 LAND ACQUISITION
- PHASE 2 LAND ACQUISITION

05
EX-05
PROPOSED UNDERGROUND UTILITY RELOCATION PLAN (3 OF 3)  
1" = 500'

**NOTES:**

UTILITY ACCESS CORRIDOR  
 - LENGTH = 7,260 LF



NO.	REVISION REFERENCE	DATE



**GRIFFIN-SPALDING AIRPORT**  
 EASEMENT RELOCATION PLAN  
 CITY OF GRIFFIN, SPALDING COUNTY, GEORGIA

200 NORTH COBB PARKWAY, BLDG. 400, SUITE 413  
 MARIETTA, GA 30062  
 PHONE: (770) 971-5407 FAX: (770) 971-0620

THESE PLANS AND DRAWINGS ARE NOT TO BE REPRODUCED, CHANGED OR COPIED IN ANY FORM OR MANNER  
 WHATSOEVER WITHOUT FIRST OBTAINING THE EXPRESS WRITTEN PERMISSION AND CONSENT OF CROY  
 ENGINEERING, LLC. NOR ARE THEY TO BE ASSIGNED TO ANY PARTY WITHOUT WRITTEN PERMISSION AND CONSENT.

SHEET TITLE  
**PROPOSED UNDERGROUND UTILITY RELOCATION PLAN (3 OF 3)**

DRAWN BY DGP	CHECKED BY KME
SCALE 1"=500'	ISSUE DATE 05/19/2020
PROJECT NUMBER 1846.010	
DRAWING NUMBER <b>EX-05</b>	
SHEET 05 of 05	

NOT ISSUED FOR CONSTRUCTION  
 Plot Scale: 1"=50', Drawing Rotation: 0.0°, Plot Style: Design\_color.ctb, Plotted By: Daniel Parks on 5/28/2020, 1:00 PM  
 Drawing Location: P:\Marietta\1846 Griffin-Spalding County Airport\1846.010 Prelim Design and ALP\Update\Engineering\Design\1846.010 Easement Relocation Corridor.dwg