

**LEGEND**

	INITIAL	ULTIMATE
AIRPORT PROPERTY LINE	---	---
PAVEMENT	---	---
ON AIRPORT BUILDINGS	⊠	⊠
BUILDING RESTRICTION LINE	—BRL—	SAME
RUNWAY SAFETY AREA (RSA)	—RSA—	RSA
RUNWAY OBJECT FREE AREA (ROFA)	—ROFA—	ROFA
RUNWAY OBSTACLE FREE ZONE (ROFZ)	—OFZ—	OFZ
RUNWAY PRECISION OBSTACLE FREE ZONE (POFZ)	---	SAME
RUNWAY PROTECTION ZONE (RPZ)	—RPZ—	RPZ
TAXIWAY SAFETY AREA (TSA)	—TSA—	SAME
TAXIWAY OBJECT FREE AREA (TOFA)	—TOFA—	SAME
ROTATING BEACON	⊕	SAME
PAPI	■	■
AUTOMATED WEATHER OBSERVING SYSTEM (AWOS)	⊗	SAME
WINDCONE/ SEGMENTED CIRCLE	⊙	SAME
9' WILDLIFE FENCE	—x—x—	SAME
PROTECTED ROCK PILE	⊠	SAME
RAIL ROAD	—	SAME
FUEL TANK	⊠	SAME
THRESHOLD SITING SURFACE	---	---
PART 77 APPROACH SURFACE	---	---
DEPARTURE SURFACE	---	---
OCS APPROACH SURFACE	---	---
NAVAID CRITICAL AREA	N/A	---

**INITIAL RUNWAY PROTECTION ZONES — B-II-4,000**


	RUNWAY 12 (NOT LOWER THAN 3/4 MILE)		RUNWAY 30 (NOT LOWER THAN 3/4 MILE)	
	APPROACH RPZ	DEPARTURE RPZ	APPROACH RPZ	DEPARTURE RPZ
LENGTH	1,700'	1,000'	1,700'	1,000'
INNER WIDTH	1,000'	500'	1,000'	500'
OUTER WIDTH	1,510'	700'	1,510'	700'

**AIRSIDE FACILITIES — INITIAL BUILDOUT**

BUILDING NO.	BUILDING DESCRIPTION
1	2 — 12 UNIT T-HANGARS
2	2 — MRO HANGARS (150' X 100')
3	2 — MRO HANGARS (200' X 100')
4	BULK STORAGE HANGAR (150' X 100')
5	TERMINAL BUILDING (4,900± SF)
6	10 — BOX HANGARS (50' X 50')
7	10 — BOX HANGARS (60' X 60')
8	8 — BOX HANGARS (80' X 80')

**CONDITIONALLY APPROVED**  
**FAA STATE BLOCK GRANT PROGRAM**  
 APPROVAL SUBJECT TO COMMENTS IN APPROVAL LETTER  
 Leigh Ann Trainor  
 APPROVING OFFICIAL  
 DATE: 01/24/2023

INTERMODAL PROGRAMS - AVIATION  
 GEORGIA DEPARTMENT OF TRANSPORTATION



NO.	REVISION REFERENCE	DATE



**GRIFFIN-SPALDING COUNTY AIRPORT**  
 AIRPORT LAYOUT PLAN  
 CITY OF GRIFFIN, SPALDING COUNTY, GEORGIA

200 NORTH COBB PARKWAY, BLDG. 400, SUITE 413  
 MARIETTA, GA 30062  
 PHONE: (770) 971-5407 FAX: (770) 971-0620

THESE PLANS AND DRAWINGS ARE NOT TO BE REPRODUCED, CHANGED OR COPIED IN ANY FORM OR MANNER WITHOUT THE EXPRESS WRITTEN PERMISSION AND CONSENT OF CROY ENGINEERING, LLC. NOR ARE THEY TO BE ASSIGNED TO ANY PARTY WITHOUT WRITTEN PERMISSION AND CONSENT.

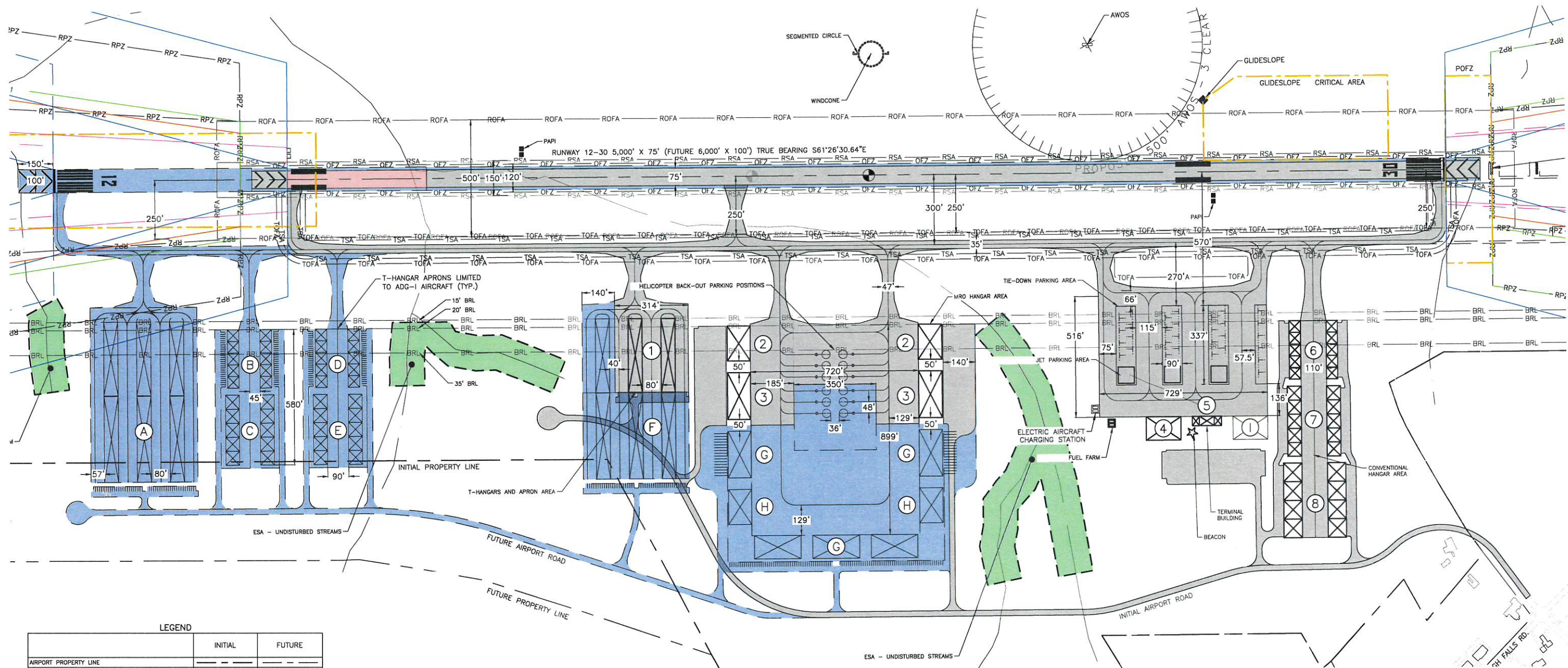
SHEET TITLE  
**AIRPORT LAYOUT PLAN — INITIAL**

DRAWN BY TEP	CHECKED BY RMC
SCALE 1"=400'	ISSUE DATE 09/28/2022
PROJECT NUMBER 1846.019	
DRAWING NUMBER <b>C-101</b>	
SHEET 03 of 11	

**ISSUED FOR REVIEW**

Plot Scale: 1"=50'. Drawing Information: 0.01'. Plot Style: Desig.ctb. Plotted By: Sam. Made on: 09/28/2022. 7:02 PM





**LEGEND**


	INITIAL	FUTURE
AIRPORT PROPERTY LINE	---	---
PAVEMENT	▬	▬
ON AIRPORT BUILDINGS	⊠	⊠
BUILDING RESTRICTION LINE	—BRL	SAME
RUNWAY SAFETY AREA (RSA)	—RSA	RSA
RUNWAY OBJECT FREE AREA (ROFA)	—ROFA	ROFA
RUNWAY OBSTACLE FREE ZONE (ROFZ)	—OFZ	OFZ
RUNWAY PRECISION OBSTACLE FREE ZONE (POFZ)	---	SAME
RUNWAY PROTECTION ZONE (RPZ)	—RPZ	RPZ
TAXIWAY SAFETY AREA (TSA)	—TSA	TSA
TAXIWAY OBJECT FREE AREA (TOFA)	—TOFA	TOFA
ROTATING BEACON	⊕	SAME
PAPI	■	■
AUTOMATED WEATHER OBSERVING SYSTEM (AWOS)	⊗	SAME
WINDCONE/ SEGMENTED CIRCLE	⊙	SAME
9' WILDLIFE FENCE	×	SAME
PROTECTED ROCK PILE	◇	SAME
RAIL ROAD	—	SAME
FUEL TANK	■	SAME
THRESHOLD SITING SURFACE	—	—
PART 77 APPROACH SURFACE	—	—
DEPARTURE SURFACE	—	—
OCS APPROACH SURFACE	—	—
NAVAID CRITICAL AREA	N/A	---

**AIRSIDE FACILITIES — INITIAL BUILDOUT**

BUILDING NO.	BUILDING DESCRIPTION
1	2 — 12 UNIT T-HANGARS
2	2 — MRO HANGARS (150' X 100')
3	2 — MRO HANGARS (200' X 100')
4	BULK STORAGE HANGAR (150' X 100')
5	TERMINAL BUILDING (4,900± SF)
6	10 — BOX HANGARS (50' X 50')
7	10 — BOX HANGARS (60' X 60')
8	8 — BOX HANGARS (80' X 80')
9	HELIPAD HANGAR (100' X 100')

**AIRSIDE FACILITIES — FUTURE BUILDOUT**

BUILDING NO.	BUILDING DESCRIPTION
A	6 — 12-UNIT T-HANGARS
B	10 — BOX HANGARS (50' X 50')
C	10 — BOX HANGARS (60' X 60')
D	10 — BOX HANGARS (50' X 50')
E	10 — BOX HANGARS (60' X 60')
F	4 — 12-UNIT T-HANGARS
G	5 — MRO HANGARS (200' X 100')
H	2 — MRO HANGARS (150' X 100')
I	BULK STORAGE HANGAR (150' X 100')



NO.	REVISION REFERENCE	DATE



**GRIFFIN-SPALDING COUNTY AIRPORT**

**AIRPORT LAYOUT PLAN**

CITY OF GRIFFIN, SPALDING COUNTY, GEORGIA



200 NORTH COBB PARKWAY, BLDG. 400, SUITE 413  
 MARIETTA, GA 30062  
 PHONE: (770) 971-5407 FAX: (770) 971-0620

THESE PLANS AND DRAWINGS ARE NOT TO BE REPRODUCED, CHANGED OR COPIED IN ANY FORM OR MANNER WITHOUT THE WRITTEN PERMISSION AND CONSENT OF CROY ENGINEERING, LLC. NOR ARE THEY TO BE ASSIGNED TO ANY PARTY WITHOUT WRITTEN PERMISSION AND CONSENT.

SHEET TITLE  
**TERMINAL AREA PLAN**

DRAWN BY  
**TEP**  
 SCALE  
**1" = 200'**

CHECKED BY  
**RMC**  
 ISSUE DATE  
**09/28/2022**

PROJECT NUMBER  
**1846.019**

DRAWING NUMBER  
**C-103**  
 SHEET 05 of 11

ISSUED FOR REVIEW

Plot Scale: 1"=50', Drawing: Revision: 0.0', Plot: Shyer, Design: cns, Printed By: Sam, Date: on 9/28/2022, 7:02 PM

Drawing Location: P:\Marietta\1846 Griffin-Spalding County Airport Authority\1846.019 Public Design and A/P Updates\Engineering\Design\1846.019 Airport Layout Plan.dwg


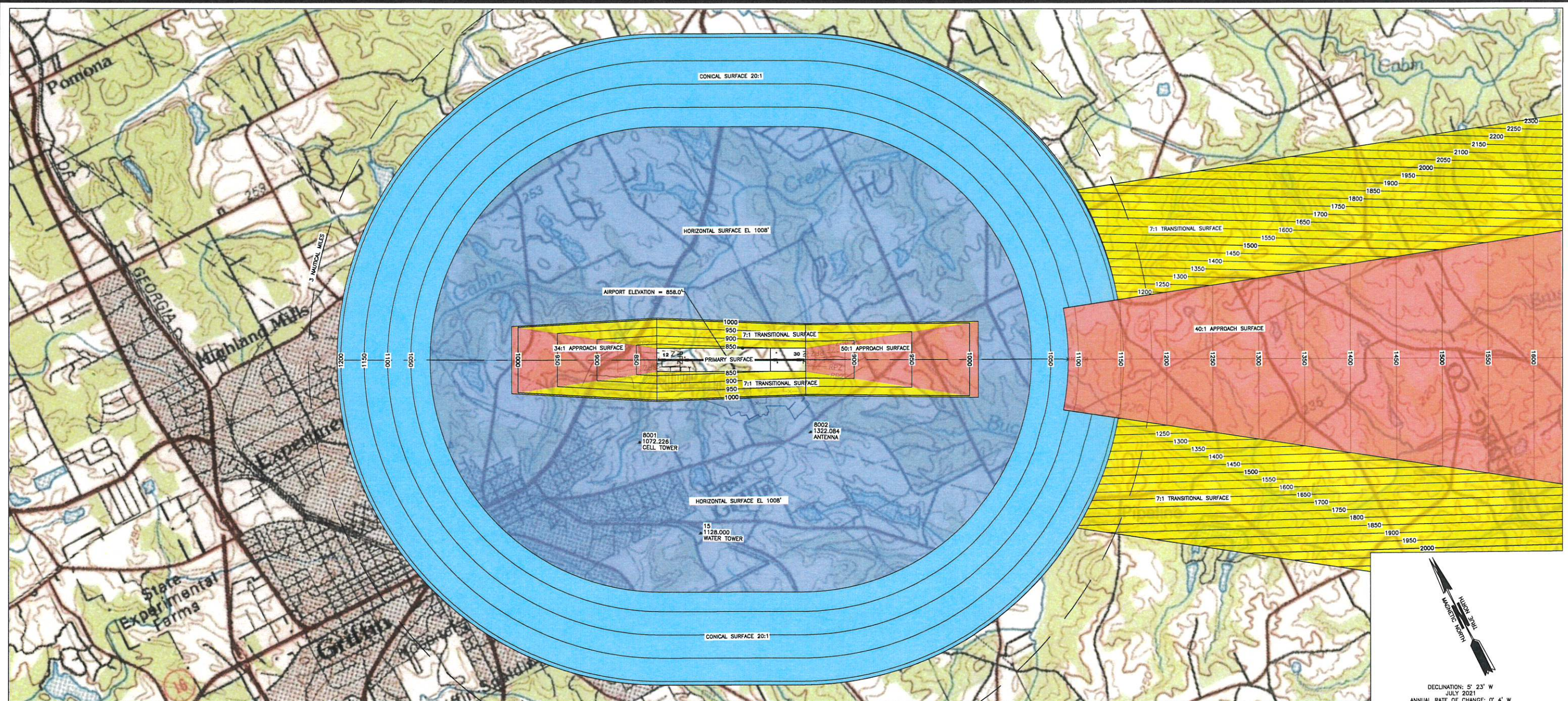




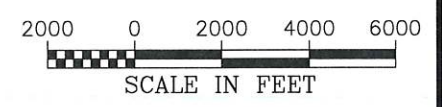
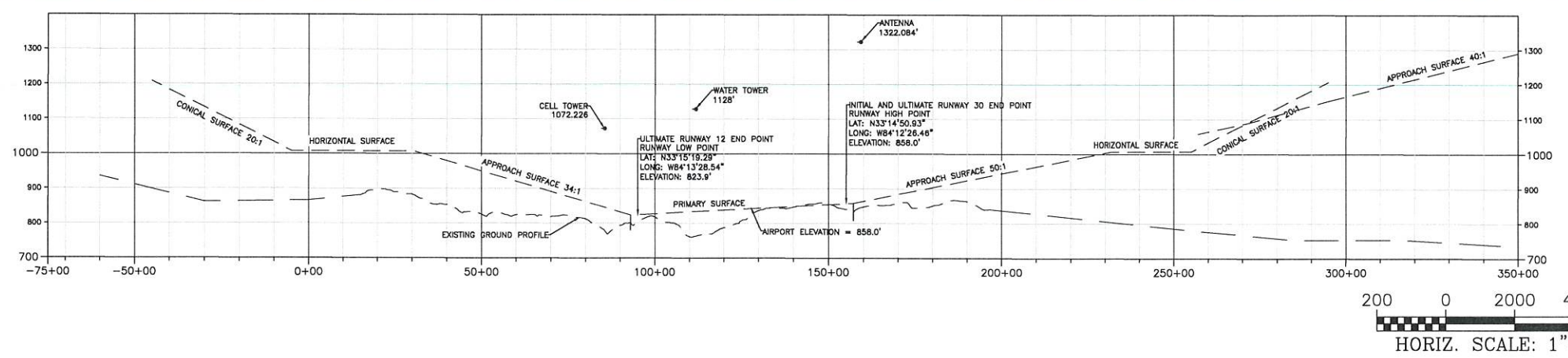




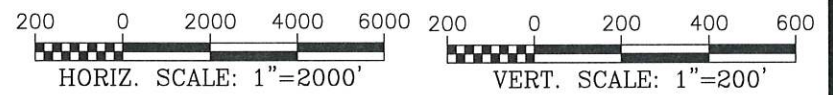




DECLINATION: 5° 23' W  
 JULY 2021  
 ANNUAL RATE OF CHANGE: 0' 4" W



SOURCE: NATIONAL GEOPHYSICAL DATA CENTER  
 OBSTRUCTION DATA SOURCE: QUANTUM SPATIAL,  
 FLOWN OCTOBER 22, 2014.  
 NO FAA TOWER DATA LOCATED WITHIN  
 OR NEAR PART 77 AIRSPACE



NO.	REVISION REFERENCE	DATE



**GRIFFIN-SPALDING COUNTY AIRPORT**  
 AIRPORT LAYOUT PLAN  
 CITY OF GRIFFIN, SPALDING COUNTY, GEORGIA

200 NORTH COBB PARKWAY, BLDG. 400, SUITE 413  
 MARIETTA, GA 30062  
 PHONE: (770) 971-5407 FAX: (770) 971-0620

SHEET TITLE  
**AIRSPACE ANALYSIS**

DRAWN BY TEP	CHECKED BY RMC
SCALE 1" = 2000'	ISSUE DATE 09/28/2022
PROJECT NUMBER 1846.019	
DRAWING NUMBER <b>C-301</b>	
SHEET 10 of 11	

ISSUED FOR REVIEW

